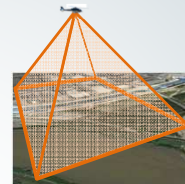
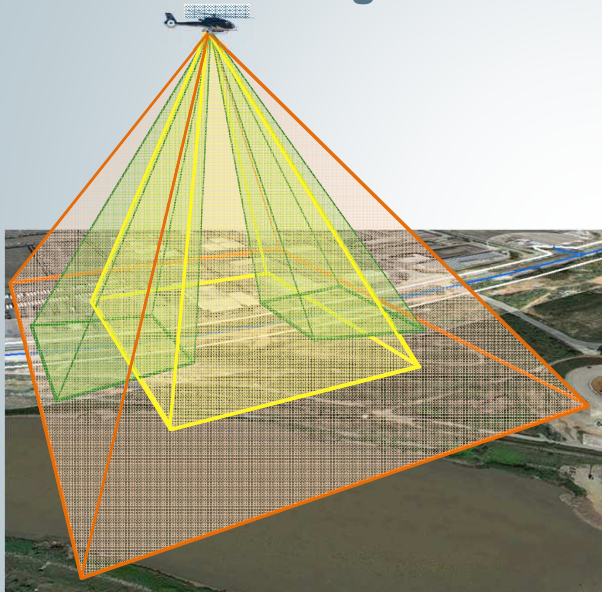


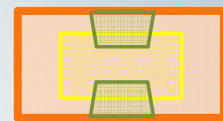
...a better knowledge of infrastructure



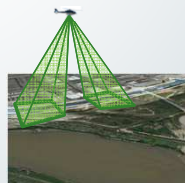
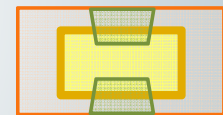
...a better knowledge of infrastructure



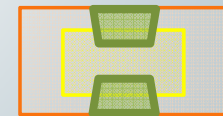
Wide-angle photography



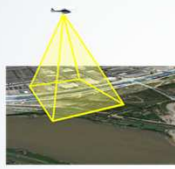
Aerial high resolution



Oblique high resolution



...a better knowledge of infrastructure




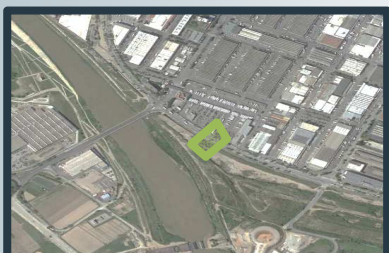
Range 200m aerial

- ✓ Ignition sources
- ✓ Environmental impact
- ✓ Water crosses
- ✓ Special buildings
- ✓ Ground infrastructure



15

...a better knowledge of infrastructure



Range 30m oblique

- ✓ Oblique analysis
- ✓ Ignition sources



16